

קאלינגה

פיליפינים: אחרונת המקעקים העתיקים | Israeli on Island

[israelionisland.com/אחרונת-המקעקים-העתיקים/](#) Translate this page

בני שבטה קוראים לה פאנג אוד, אך בעולם הקעקועים היא מוכרת יותר בשם וואנג אוד: תושבת כפר זעיר במחוז הררי ומרהיב בצפון פיליפינים, הנקרא **קאלינגה** (Kalinga). המחוז סבל במשך ...

טריפי - כפרי הקאלינגה

[www.tripi.co.il/ShowItem.action?item=1966323](#) Translate this page

כפרי **הקאלינגה**. Kalinga Villages ... **הקאלינגה** היה שבט עורפי ראשים, ולעיתים אפשר לראות ידיות סירים מעצם לסת של אדם, לא צריך לפחד, עריפת הראש היתה רק במלחמות פנימיות ...

Xnet | אחרונת המקעקים העתיקים

[xnet.ynet.co.il/design/.../0,14563,L-3099927,00.html](#) Translate this page

... בצפון הפיליפינים, הנקרא **קאלינגה** (Kalinga). המחוז סבל במשך מאות שנים - Mar 11, 2013. ממלחמות שבטים עקובות מדם, ורק בעת האחרונה נפתח לאיטו לעולם המודרני ולתיירים.

פיליפינים - טיול בפיליפינים (הכי יפה שיש) - טוריסמו פיליפינו

[www.טיול-לפיליפינים.com/טיול-לפיליפינים.html](#) Translate this page

פנונית לבנאווי תמצאו את **קאלינגה** (Kalinga), שם נמצאת אגדה חיה בשם וואנג אודי (Whang Od) - המקעקת האחרונה של הפרובינציה, שם גם תוכלו לחוות ראפטינג מצויין אשר פעיל ...

פיליפינים לחובבי האקסטרים - טיול לפיליפינים

[www.טיול-לפיליפינים.com](#) מידע למטייל > Translate this page

Chico River (Kalinga Province) עבור תושבי **קאלינגה** מאפאיו, (apayo) נהר הצ'יקו האדיר נחשב "נהר החיים". הנהר נמתח על אורך של 174.67 ק"מ ומקיף את המחוזות איפוגאו ...

מרכז ודרום הודו - מידע שימושי הכנות לטיול מסלולים וטיולים - הגרסא ...

[www.masa.co.il/הודו/מרכז-ודרום-הודו/light/](#) Translate this page

(Ashoka), כבש בשנת 260 לפני הספירה את ממלכת **קאלינגה** (Kalinga), והקרב המכריע התרחש ליד בהובאנשוואר. הטבח שהתחולל בתום הקרב היה נקודת התפנית בחיי אשוקה: הוא זה ...

טיול לפיליפינים - טוריסמו פיליפינו - Facebook

<https://tr-tr.facebook.com/xn.../434649563277794> Translate this page

... Tourismo Filipino, "The last Tattoo artists of Kalinga Province" albümüne 27 yeni ...

كاليڠا

ساسى كالينغا (Sasi Kalinga) - موقع الفيلم

www.efilm.com/name/2668788 Translate this page

ساسى كالينغا (Sasi Kalinga) . السيرة الذاتية, فيلمو جرافيا, خلفيات الشاشة, حقائق من الحياة, ومجموعة من الصور, واكثر من ذلك بكثير.

A Classified Vocabulary: Limos Kalinga - Generalitat de ...

www10.gencat.net Translate this page

A Classified Vocabulary: Limos < مصادر في الانترنت > ... اللغوية - وسائل متعددة اللغات - بداية < مصادر في الانترنت > Kalinga ... مفردات إنجليزية - فلبينية - كالمينغا (لهجة ليموس). ملف pdf.

رجل سيقاقل - الترجمة إلى الإنجليزية - أمثلة العربية | Reverso ...

46.105.236.17/ الترجمة/العربية-الإنجليزية/رجل+سيقاقل

Every man in Kalinga will fight. كل رجل في كالمينغا سيقاقل. عرض الصفحة 1 من 1. النتائج: 4. المطابقة: 1. الزمن المتبقي: 120 دقائق.

التعليم لحماية الأطفال المهمشين | euronews, learning world

arabic.euronews.com Learning world Translate this page Euronews

في هذا التقرير سنذهب الى كيس KISS ، حيث معهد كالمينغا للعلوم الاجتماعية ، الذي وفر ... معهد - Feb 23, 2012. Kalinga للعلوم الاجتماعية غير الأمور بطريقة ايجابية.

أسلاك الإسكان كالينغا والكابلات الصناعية - Alibaba.com

arabic.alibaba.com/.../kalinga-housing-wires-and-indu... Translate this page

أسلاك الإسكان كالينغا والكابلات الصناعية معرف المنتج: 108296205.

YouTube - التعليم لحماية الأطفال المهمشين



www.youtube.com/watch?v=PGMhZDLg-2I

May 3, 2012 - Uploaded by euronews (عربي)

في هذا التقرير سنذهب الى كيس KISS ، حيث معهد كالمينغا للعلوم الاجتماعية ، الذي وفر ... معهد Kalinga للعلوم الاجتماعية غير الأمور بطريقة ايجابية.

... الترجمة إلى - Nous serons couchés quand vous rentrerez

context.reverso.net/.../Nous+serons+couchés+quand+vous+rentrere...

i. Ne vous ai-je pas promis que nous serons ensemble. سنكون هناك من أجلك لعمارتك طوال الوقت. ... i. Après l'élection ? ألم أعدك أننا سنكون معاً في كالمينغا؟

وليمة - الترجمة إلى الفرنسية - أمثلة العربية | Reverso Context

context.reverso.net/.../الترجمة/العربية-الفرنسية/وليمة

اليوم سنكون لدينا وليمة في كالمينغا. i. Nous aurons un banquet bientôt à Kalinga. انا جائعة وكل شيء لكن وليمة ؟ Je suis affamée et tout le reste, mais un festin ici ?

کالینگا

کالینگا - ویکی‌پدیا، دانشنامهٔ آزاد

fa.wikipedia.org/wiki/کالینگا - Translate this page Persian Wikipedia ▾

کالینگا (Kalinga) یکی از استان‌های کشور فیلیپین است. این استان بخشی از جزیرهٔ لوزون به شمار می‌رود. مرکز این استان شهر تاپوک است. جمعیت آن حدود یکصد و ...

کالینگا - پرس آنلاین

press-online.ir/omomi/کالینگا/ - Translate this page

کالینگا (Kalinga) یکی از استان‌های کشور فیلیپین است. این استان بخشی از جزیرهٔ لوزون به ... Magmet آب و هوای آخر هفته - پیشبینی AccuWeather برای **کالینگا** .

Wp/bqi/کالینگا - Wikimedia Incubator

incubator.wikimedia.org/wiki/Wp/bqi/کالینگا - Translate this page

Jul 8, 2014, **کالینگا**. Ph locator map kalinga.png
... http://en.wikipedia.org/wiki/Kalinga ... تاپوک ه.

Wp/lrc/کالینگا - Wikimedia Incubator

incubator.wikimedia.org/wiki/Wp/lrc/کالینگا - Translate this page

Jun 13, 2014, **کالینگا**. Ph locator map kalinga.png
... http://en.wikipedia.org/wiki/Kalinga ... شهر تاپوک هی.

سفر پدیا | کالینگا

www.safarpedia.com/index.php?action=information... - Translate this page

کالینگا. **کالینگا**. **کالینگا** (Kalinga) یکی از استان‌های کشور فیلیپین است. این استان بخشی از جزیرهٔ لوزون به شمار می‌رود. مرکز این استان شهر تاپوک است.

ایستک20: کالینگا (Kalinga) یکی از استان‌های کشور فیلیپین

istak20.blogspot.com/2012/06/kalinga.html - Translate this page

Jun 1, 2012, **کالینگا** (Kalinga) یکی از استان‌های کشور فیلیپین است. این استان بخشی از جزیرهٔ لوزون به **کالینگا** - جمعیت آن ...

پیشینه‌های تاریخی سکولاریسم هند: آشوکا شاه فیلسوف و زاهد

www.radiozamaneh.com/50287 - Translate this page

Nov 2, 2012 - اما آنچه که به استاد تاریخ بر خونخواری آشوکا صحنه می‌گذارد تفاوت او در جنگ **کالینگا** - ... Andhra) ایالت کنونی Orissa و مناطق شمالی ایالت (Kalinga

کلنگ

Daddy-Longlegs Urdu Meanings: کلنگ مکھی - - English to ...

hamariweb.com > Dictionaries > Urdu English Dictionary ▾

Daddy-Longlegs - Urdu meanings: کلنگ مکھی - , Definition & Synonyms English to Urdu dictionary gives you the best and accurate urdu translation and ...

'kalinga s' Word Meanings : Free Online Multi Language ...

https://topicideas.net/word_list.php?word=kalinga+s

Meaning Of kalinga s from english to Chinese Simplified · Meaning Of 卡林加 from ...

Meaning Of کلنگ کی from Urdu to english · Meaning Of kalinga s from ...

مینز ہاکی ورلڈ کپ، سیمی فائنلز کل کھیلے جائینگے ...

<article.wn.com/.../WNAT3bc7bd68ef74ab6dd900c5c9...> - Translate this page

Jun 12, 2014 - Urdu Times 2014-06-08 Urdu Times 2014-05-30 25.000 \$ 53.000

53.000 کیل براؤن آسٹریلیا کپ براؤن کلنگ لانسرس \$ 25.000 55.000 ڈالر ارج.

Kalinga Lancers \$ 25.000 \$ 55.000 Argentinie Lucas Vila ...

مینز ہاکی ورلڈ کپ، سیمی فائنلز کل کھیلے جائینگے ...

<article.wn.com/.../WNAT5ec947522d5cd66c865c0e45...> - Translate this page

Jun 12, 2014 - Urdu Times 2014-06-01 آسٹریلیا کپ براؤن کلنگ لانسرس \$ 25.000 53.000 ڈالر ارج.

کیل براؤن کلنگ لانسرس \$ 25.000 55.000 ڈالر ارج.

کھیل کی مقبولیت کے لئے جونے ہاکی عالمی کپ میں ...

<article.wn.com/.../WNATb62f92df261c3f1c49c765fb...> - Translate this page

Jul 18, 2008 - Urdu Times 2010-11-25 ... Urdu Times 2009-05-09 \$ 25.000 ڈالر ارج.

53.000 آسٹریلیا کپ براؤن کلنگ لانسرس \$ 25.000 55.000 ڈالر ارج.

... Kalinga Lancers \$ 25.000 \$ 55.000 Argentinie Lucas

Kalinga, is a five thousand year young yogi who, according to Leonard, through meditation recently turned his body into stone. He is now a murti (statue) of himself sitting in the lotus position. His devotees built a temple around his stone body so people could go and meditate with him. He is near the city of Salem in South India.

Churchill, Pola (2007-11-14). *Eternal Breath : A Biography of Leonard Orr Founder of Rebirthing Breathwork* (Kindle Locations 4864-4868). Trafford. Kindle Edition.

Kalinga (India)

From Wikipedia, the free encyclopedia

Kalinga (Oriya: କଳିଙ୍ଗ, Devnagari: कलिङ्गा, Telugu: కళింగ) was an early republic in central-eastern India, which comprised most of the modern state of Odisha, northern parts of Andhra Pradesh and a portion of Madhya Pradesh.^{[1][2][3]} It was a rich and fertile land that extended from the river Damodar/Ganges to Godavari and from Bay of Bengal to Amarkantak range in the West.^[1] The region was scene of the bloody Kalinga War fought by the Maurya Emperor Ashoka the Great of Magadha c. 265 BCE.^[4]



Kalinga c. 261 BCE

Contents

- 1 Rise of Kharavela
- 2 Historical accounts of Kalinga
- 3 The Fall of Kalinga
- 4 The term "Keling"
- 5 See also
- 6 Notes

Rise of Kharavela

Kharavela was the warrior emperor of Kalinga.^[5] He was responsible for the propagation of Jainism in the Indian Subcontinent but his importance is neglected in many accounts of Indian history. According to the Hathigumpha inscription near Bhubaneswar, Odisha, he attacked Rajagriha in Magadha, thus inducing the Indo-Greek king Demetrius to retreat to Mathura.^[6] But this inscription doesn't mean that he merged Magadha in Kalinga. But this shows his strong ties with the Shunga ruler Pushyamitra and Agnimitra who have just started their rule after uprooting the Mauryans.

The Kharavelan Jain empire had a formidable maritime empire with trading routes linking it to Sri Lanka, Burma, Thailand, Vietnam, Cambodia, Borneo, Bali, Sumatra and Java. Colonists from Kalinga settled in Sri Lanka, Burma, as well as the Maldives and Malay Archipelago.

Historical accounts of Kalinga

Kalinga is mentioned in the Adiparva, Bhismaparva, Sabhaparva, Banaprava of Mahabharata. Kalinga King Srutayu is stated to have fought the Mahabharat war for the Kauravas. Kalinga is also mentioned as Calingae in Megasthenes' book on India – *Indica* & Megasthenes states that Magadha & Kalinga were Jain Dominant Kingdoms:

"The Prinas and the Cainas (a tributary of the Ganges) are both navigable rivers. The tribes which dwell

by the Ganges are the Calingae, nearest the sea, and higher up the Mandei, also the Malli, among whom is Mount Mallus, the boundary of all that region being the Ganges." (Megasthenes fragm. XX.B. in Pliny. Hist. Nat. V1. 21.9–22. 1.^[7])

"The royal city of the Calingae is called Parthalis. Over their king 60,000 foot-soldiers, 1,000 horsemen, 700 elephants keep watch and ward in "procinct of war." (Megasthenes fragm. LVI. in Plin. Hist. Nat. VI. 21. 8–23. 11.^[7])

The Kalinga script,^[8] derived from Brahmi, was used for writing.

The Fall of Kalinga

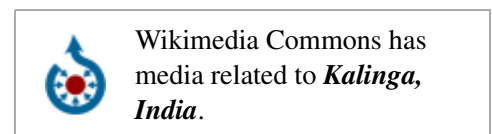
The kingdom fell when Ashoka, leader of the Mauryan Empire led a war against the kingdom, leading to its bloody defeat in the Kalinga War. It is said that the war was so bloody that the river turned red. This ultimately led to Ashoka becoming a Buddhist king. Some advocates of the Greater India theory claim this led to an exodus of people to Southeast Asia where they set up Indianized kingdoms, but there is no evidence for such a migration of people.^[9]

The term "Keling"

Long past the end of the Kalinga Kingdom in 1842 CE, derivatives from its name continued to be used as the general name of India in what are now Malaysia and Indonesia. "Keling" was and still is in use in these countries as a word for "Indian", though since the 1960s Indians came to consider it offensive. It may be due to "Sadhabas" (or Sadhavas) were ancient mariners from the Kalinga empire, which roughly corresponds to modern Odisha and Northern Coastal Andhra Pradesh. They used ships called Boitas to travel to distant lands such as Bali, Java, Sumatra, and Borneo, in Indonesia, and to Sri Lanka, Malaysia, Persia, China, Greece and Africa to carry out trade and for cultural expansion. *Kartik Purnima*, immediately before the full moon in October–November, was considered an especially auspicious occasion by the "Sadhabas" to begin their long voyages. Coconuts, earthenware, sandalwood, cloth, lime, rice, spices, salt, cloves, pumpkins, silk sarees, betel leaves, betel nuts, elephants, and precious and semi-precious stones were the main items of trade. Sometimes, even women were allowed to navigate as "Sadhabas". Oriya navigators were instrumental in spreading Buddhism and Hinduism in East and South East Asia. In addition, they disseminated knowledge of Indian architecture, epics such as the Ramayana and the Mahabharata, Indic writing and Sanskrit loan words in many Indo-Chinese languages such as Khmer and Indonesian. Maritime trade declined only in the 16th century, with the decline of the Gajapati dynasty. Today, the descendants of these ancient mariners generally bear the last name "Sahu".

See also

- Kalinga War
- Kalinga Magha
- Jaffna Kingdom
- Kalingga Kingdom




Notes

- [^] ^{*a b*} An Advanced History of India. By R.C. Majumdar, H.C. Raychaudhuri, and Kaukinkar Datta. 1946. London: Macmillan
- [^] <http://www.britannica.com/EBchecked/topic/310196/Kalinga>
- [^] http://articles.timesofindia.indiatimes.com/2012-12-02/visakhapatnam/35547536_1_jagannath-temple-kalinga-lord-jagannath
- [^] Asoka and the Decline of the Mauryas, 1961 (revision 1998); Oxford University Press
- [^] Agrawal, Sadananda (2000): Śrī Khāravēla, Sri Digambar Jain Samaj, Cuttack, Odisha
- [^] Shashi Kant (2000): The Hathigumpha Inscription of Kharavela and the Bhabru Edict of Ashoka, D K Printworld Pvt. Ltd.
- [^] ^{*a b*} Megasthenes Indica (<http://www.sdstate.edu/projectsouthasia/upload/Megasthene-Indika.pdf>)
- [^] "[Omnigator] Kalinga" (http://www.ontopia.net/omnigator/models/topic_complete.jsp?tm=i18n.ltm&id=kalinga). Ontopia.net. Retrieved 2012-02-01.
- [^] Hall, D.G.E. (1981). *A History of South-East Asia, Fourth Edition*. Hong Kong: Macmillan Education Ltd. p. 17. ISBN 0-333-24163-0.

Retrieved from "[http://en.wikipedia.org/w/index.php?title=Kalinga_\(India\)&oldid=636313633](http://en.wikipedia.org/w/index.php?title=Kalinga_(India)&oldid=636313633)"

Categories: Empires and kingdoms of India | History of Odisha | History of Andhra Pradesh
| History of Sri Lanka | Kalinga (India)

-
- This page was last modified on 2 December 2014 at 13:47.
 - Text is available under the Creative Commons Attribution-ShareAlike License; additional terms may apply. By using this site, you agree to the Terms of Use and Privacy Policy. Wikipedia® is a registered trademark of the Wikimedia Foundation, Inc., a non-profit organization.



Kalinga (India)

From Wikipedia, the free encyclopedia

Kalinga (Oriya: କଳିଙ୍ଗ, Devnagari: कलिङ्गा, Telugu: కళింగ) was an early republic in central-eastern India, which comprised most of the modern state of Odisha, northern parts of Andhra Pradesh and a portion of Madhya Pradesh.^{[1][2][3]} It was a rich and fertile land that extended from the river Damodar/Ganges to Godavari and from Bay of Bengal to Amarkantak range in the West.^[1] The region was scene of the bloody Kalinga War fought by the Maurya Emperor Ashoka the Great of Magadha c. 265 BCE.^[4]



Kalinga c. 261 BCE

Contents

- 1 Rise of Kharavela
- 2 Historical accounts of Kalinga
- 3 The Fall of Kalinga
- 4 The term "Keling"
- 5 See also
- 6 Notes

Rise of Kharavela

Kharavela was the warrior emperor of Kalinga.^[5] He was responsible for the propagation of Jainism in the Indian Subcontinent but his importance is neglected in many accounts of Indian history. According to the Hathigumpha inscription near Bhubaneswar, Odisha, he attacked Rajagriha in Magadha, thus inducing the Indo-Greek king Demetrius to retreat to Mathura.^[6] But this inscription doesn't mean that he merged Magadha in Kalinga. But this shows his strong ties with the Shunga ruler Pushyamitra and Agnimitra who have just started their rule after uprooting the Mauryans.

The Kharavelan Jain empire had a formidable maritime empire with trading routes linking it to Sri Lanka, Burma, Thailand, Vietnam, Cambodia, Borneo, Bali, Sumatra and Java. Colonists from Kalinga settled in Sri Lanka, Burma, as well as the Maldives and Malay Archipelago.

Historical accounts of Kalinga

Kalinga is mentioned in the Adiparva, Bhismaparva, Sabhaparva, Banaprava of Mahabharata. Kalinga King Srutayu is stated to have fought the Mahabharat war for the Kauravas. Kalinga is also mentioned as Calingae in Megasthenes' book on India – *Indica* & Megasthenes states that Magadha & Kalinga were Jain Dominant Kingdoms:

"The Prinias and the Cainas (a tributary of the Ganges) are both navigable rivers. The tribes which dwell

by the Ganges are the Calingae, nearest the sea, and higher up the Mandei, also the Malli, among whom is Mount Mallus, the boundary of all that region being the Ganges." (Megasthenes fragm. XX.B. in Pliny. Hist. Nat. V1. 21.9–22. 1.^[7])

"The royal city of the Calingae is called Parthalis. Over their king 60,000 foot-soldiers, 1,000 horsemen, 700 elephants keep watch and ward in "procinct of war." (Megasthenes fragm. LVI. in Plin. Hist. Nat. VI. 21. 8–23. 11.^[7])

The Kalinga script,^[8] derived from Brahmi, was used for writing.

The Fall of Kalinga

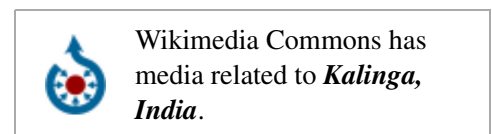
The kingdom fell when Ashoka, leader of the Mauryan Empire led a war against the kingdom, leading to its bloody defeat in the Kalinga War. It is said that the war was so bloody that the river turned red. This ultimately led to Ashoka becoming a Buddhist king. Some advocates of the Greater India theory claim this led to an exodus of people to Southeast Asia where they set up Indianized kingdoms, but there is no evidence for such a migration of people.^[9]

The term "Keling"

Long past the end of the Kalinga Kingdom in 1842 CE, derivatives from its name continued to be used as the general name of India in what are now Malaysia and Indonesia. "Keling" was and still is in use in these countries as a word for "Indian", though since the 1960s Indians came to consider it offensive. It may be due to "Sadhabas" (or Sadhavas) were ancient mariners from the Kalinga empire, which roughly corresponds to modern Odisha and Northern Coastal Andhra Pradesh. They used ships called Boitas to travel to distant lands such as Bali, Java, Sumatra, and Borneo, in Indonesia, and to Sri Lanka, Malaysia, Persia, China, Greece and Africa to carry out trade and for cultural expansion. *Kartik Purnima*, immediately before the full moon in October–November, was considered an especially auspicious occasion by the "Sadhabas" to begin their long voyages. Coconuts, earthenware, sandalwood, cloth, lime, rice, spices, salt, cloves, pumpkins, silk sarees, betel leaves, betel nuts, elephants, and precious and semi-precious stones were the main items of trade. Sometimes, even women were allowed to navigate as "Sadhabas". Oriya navigators were instrumental in spreading Buddhism and Hinduism in East and South East Asia. In addition, they disseminated knowledge of Indian architecture, epics such as the Ramayana and the Mahabharata, Indic writing and Sanskrit loan words in many Indo-Chinese languages such as Khmer and Indonesian. Maritime trade declined only in the 16th century, with the decline of the Gajapati dynasty. Today, the descendants of these ancient mariners generally bear the last name "Sahu".

See also

- Kalinga War
- Kalinga Magha
- Jaffna Kingdom
- Kalingga Kingdom



Notes

- [^] ^{*a b*} An Advanced History of India. By R.C. Majumdar, H.C. Raychaudhuri, and Kaukinkar Datta. 1946. London: Macmillan
- [^] <http://www.britannica.com/EBchecked/topic/310196/Kalinga>
- [^] http://articles.timesofindia.indiatimes.com/2012-12-02/visakhapatnam/35547536_1_jagannath-temple-kalinga-lord-jagannath
- [^] Asoka and the Decline of the Mauryas, 1961 (revision 1998); Oxford University Press
- [^] Agrawal, Sadananda (2000): Śrī Khāravēla, Sri Digambar Jain Samaj, Cuttack, Odisha
- [^] Shashi Kant (2000): The Hathigumpha Inscription of Kharavela and the Bhabru Edict of Ashoka, D K Printworld Pvt. Ltd.
- [^] ^{*a b*} Megasthenes Indica (<http://www.sdstate.edu/projectsouthasia/upload/Megasthene-Indika.pdf>)
- [^] "[Omnigator] Kalinga" (http://www.ontopia.net/omnigator/models/topic_complete.jsp?tm=i18n.ltm&id=kalinga). Ontopia.net. Retrieved 2012-02-01.
- [^] Hall, D.G.E. (1981). *A History of South-East Asia, Fourth Edition*. Hong Kong: Macmillan Education Ltd. p. 17. ISBN 0-333-24163-0.

Retrieved from "[http://en.wikipedia.org/w/index.php?title=Kalinga_\(India\)&oldid=636313633](http://en.wikipedia.org/w/index.php?title=Kalinga_(India)&oldid=636313633)"

Categories: Empires and kingdoms of India | History of Odisha | History of Andhra Pradesh
| History of Sri Lanka | Kalinga (India)

-
- This page was last modified on 2 December 2014 at 13:47.
 - Text is available under the Creative Commons Attribution-ShareAlike License; additional terms may apply. By using this site, you agree to the Terms of Use and Privacy Policy. Wikipedia® is a registered trademark of the Wikimedia Foundation, Inc., a non-profit organization.