

History of the World Grid Theory

"...the idea of the earth as a geometric shape goes back in history at least to the **Pythagorean** school of thinking in ancient Greece. Its famous adherent, **Plato**, wrote that 'the earth, viewed from above, resembles a ball sewn from twelve pieces of skin.'" [Bird]

The last twenty years or so has generated a fleet of new grid theorists. A brief digest of their contributions follows in more-or-less chronological order:



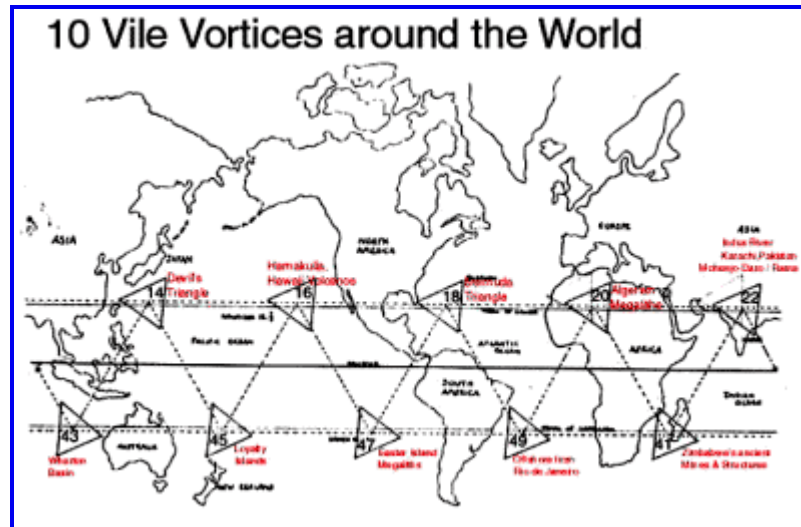
Ivan Sanderson

The professional biologist who founded the **Society for the Investigation of the Unexplained** in Columbia, New Jersey, wrote "*The Twelve Devil's Graveyards Around the World*" for Saga magazine in 1972. Reprinted in Paradox, by Nicholas R. Nelson, Dorrance & Co., Ardmore, Penn. 1980.

"... with several associates, he set out to 'pattern the mysteries' by taking full advantage of modern communication technology and statistical data analysis. His success was startling. "The Twelve Devil's Graveyards Around the World," plotted ship and plane disappearances worldwide, focusing attention on 12 areas, equally spaced over the globe, in which magnetic anomalies and other energy aberrations were linked to a full spectrum of strange physical phenomena.

Highest on Sanderson's statistical priority list was a lozenge-shaped area east of Miami, in the Bahamas, on the western tip of the infamous **Bermuda Triangle**. This area's "high profile" of strange events, **Sanderson** concluded, was mostly due to the enormous flow of air/ sea traffic in the area. Other zones of anomaly, though less familiar, were equally rich in disappearances and space-time shift occurrences. ...

Another area of continuing disappearances and mysterious time-warps is the **Devil's Sea** located east of Japan between Iwo Jima and Marcus Island. Here events have become so sinister that the Japanese government has officially designated the area a danger zone. **Sanderson** theorized that the tremendous hot and cold currents crossing his most active zones might create the electromagnetic gymnastics affecting instruments and vehicles. His theory is now being balanced against several." - -Anti-Gravity page 35. (The Russian theorists credit Sanderson [see below]).



Christopher Bird

in The Planetary Grid [New Age Journal, May, 1975 pages 36-41] reported to America from Russia:

"On the last day of 1973, **Komsomol's Pravda**, the official newspaper for the Soviet Union's younger generation, ran a controversial article: "Earth, What Are You Anyway?" The story suggested that, far from being a simple spheroid, our globe started out as a crystal with angular dimensions. Only after millennia of motion and the actions of many forces did this crystal round itself into a ball.

Certain Soviet scientists are now maintaining that the "boundaries" of the former crystal now lie buried and preserved within the body of our planet. Some of them may protrude, however imperceptibly, through its surface in the same way that parts of the skeleton bonily project through the taut skin of a thin or emaciated human or animal.

Nikolai Goncharov, a Muscovite historian enthralled by the ancient world, knew nothing of these new and disputable theories. It occurred to him to mark on a globe all the centers of earliest human culture. Somewhere within him an "intuitive impulse," as the Russian youth newspaper put it, suggested that there might be a pattern, a geometric regularity, behind their genesis.

It was only after Goncharov met **Vyacheslav Morozov**, a construction engineer, and **Valery Makarov**, a specialist in electronics, that his vague impulse became first a suspicion, then a hypothesis. After several years' work, it appeared in *Khimiya i Zhizn'* (Chemistry and Life), the popular science journal of the **USSR Academy of Sciences** under the title: "Is the Earth a Large Crystal?"

The Russians also mention that **Ivan Sanderson**... has written that the triangle is not the only infamous region on the earth's surface but that there are nine others. The ten regions, says Sanderson, are symmetrically situated around the globe, five above, five below, at equal distances from the equator.

Had the American investigator thought to add two more points, at the north and south poles, say the Russians, his scheme would have precisely coincided with the model which they have adopted. (The twelve points are 12, 14, 16, 18, 20, 41, 43, 45, 47, 49, 61, 62.)"

Bruce Cathie

A retired military pilot in New Zealand, Cathie thought to plot unidentified aircraft sightings on a map, and found a grid pattern emerging. Author of *Harmonic Conquest of Space*, the latest in a series of books on the harmonics of the world grid. His article, *Acoustic Levitation of Stones*, appeared in *Anti-Gravity*. He has developed software to calculate light harmonics of global distances, called "**Gridworks**."

Bethe Hagens

with **Bill Becker** developed the **EarthStar** globe.

"... the Earth [is] really a living crystal being with a geometric skeleton that could be mapped in its patterns of energy flows... in ocean currents, the winds, river systems, and distributions of precious minerals. It even seemed that ancient humans had known this sacred, hidden body of the Earth, and sited their civilizations to take advantages of her very visceral powers.

"I found a picture of the world with a funny lattice work on it. It looked an if someone had put one of Buckminster Fuller's domes over the planet, and the design caught my eye. As I read the accompanying article by **Christopher Bird**, I learned that was indeed what had been done. **Three Russians** (an engineer, a historian, and a linguist) had found that the dome-like geometric pattern could be aligned on the Earth in such a way that the struts of the dome mapped out major geologic features (such as mountain ranges and river systems), and the connecting points for the struts fell at the sites of important ancient civilizations. There were many other correlations, and the authors had numbered all of the corners so that information could be collected and compared among a variety of researchers all over the world."

Bethe's research pointed out that certain hand-held artifacts supported the world grid model. Namely, the geometric carvings described in **Zink**, wrongly called "bolas" [Rings]; and in two inscribed stones bearing related angles but otherwise unrelated, known as the Flagstaff Stone and the Clay County, Missouri Stone [Geostat]. **Bethe** showed that certain ancient maps were apparently based on the same system [Anti-Gravity]. "Probably the most significant discovery I made, though, involved great circles. A "great circle" is an equator. It cuts a "sphere" exactly in half. At first glance, the Earth crystal map appeared to me to be a web, like Spider Grandmother, but in fact it was a perfectly symmetrical cluster of fifteen great circles - or hoops - that created the illusion of one hundred and twenty identical triangles. "It was not long after I discovered that many Sioux tribes refer to life force of Earth as "**the fifteen hoops**."

More recently, **Bethe** has realized the **EarthStar** is a reflection of the sky.

"...One night, as I sat (again) looking at a blank computer screen, I looked up at my celestial globe, and began thinking about **Plato**. If it [the world grid] really were a universal model of all creation, there should be fifteen hoops in the sky. I found that I could use the Earth's path around the sun (the ecliptic) as the equator of the heavens, and a fifteen-hoop structure could be anchored to important places named in the world's sky mythologies... the star **Sirius**, the **Crab Nebula** at the tip of Orion's club, the **Bear**. Most amazing was that the ring of the **Milky Way** (as we see it in the sky) was exactly coincident with one of the hoops." [From Plato to Pluto].

Barbara Hero

Her article, "International Harmony Based upon a Music of Planetary Grid Systems," first published in the **United States Psychotronics Association** 1985 annual Conference Proceedings, and was reprinted in Anti-Gravity. Correlates the earth grid system with specific musical notes, thus enabling one to find harmonic relationships related to distances between cities and countries. A chart of miles and corresponding musical notes is included so that one can determine the musically harmonic intervals.

David D. Zink

Ancient Stones Speak: A Journey to the World's Most Mysterious Megalithic Sites (Dutton 1979) "Until the present work, however, no one has pointed out the surprising number of megalithic structures located at or near these intersections."

David Childress

Edited [Anti-Gravity and the World Grid](#), which brought together articles by **Cathie**, **Hagens**, **Hero**, **Leviton** and **Zink**; and distributes the **EarthStar** globe and other titles of interest.

José Arguelles

assigned the twenty Mayan day glyphs to the Earth in his Dreamspell game.

Krsanna Duran

writing in Perceptions presents a system of mapping the earth using the 20 Mayan glyphs; her system differs from

Jose's system. She divides the twenty points into five inter-penetrating tetrahedra.

Dorothy Leon

Able to see the energy lines, her map of western North America "The Wheel with Nineteen Spokes" she first released in Triangle from Mountains under the name Katrina (now out of print). [She sums up Triangle in Thirteen Steps of Ascension.] Her map corresponds closely with world grid points 8 and 19. It was redesigned slightly and published in 1995 by Aumear True under the name, "EarthStar North America".

Peter Champoux

Inspirator for ArkHom, a geometric map of the eastern United States, which nests within the earth grid. Peter is actively seeking to install monuments at key sites.

Aumear True

Publisher of the **EarthStar** globe and EarthStar North America. Aumear realized that Dorothy's Wheel with Nineteen Spokes plus the Grand Tetons at the center, equals 20, and he correlated the 20 Mayan day glyphs to the Wheel.

Paul Devereux

One of the greatest contributors to the science of geomancy, just retiring from 20 years editing The Ley Hunter journal. "Let my last editorial statement on our subject area be to point out that geomancy is in fact moving into a more modern, westernized area of concern (the only way our culture will absorb the geomantic lessons that have to be learned) that we could best describe as "cognitive". It brings earth mysteries into the arena of consciousness studies (I know this is a difficult transition for many people). [The Ley Hunter #124, Winter 1995/96 page 1]. (Paul is not directly tied to the world grid theory, but still merits mention here).

[Return](#)

WARC Gallery is pleased to present a multimedia installation by Christina Battle.

fog vortex

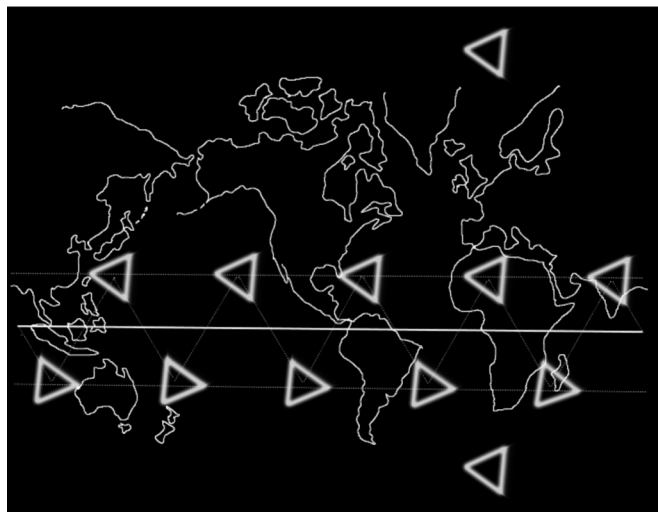
Christina Battle

April 6 - May 4, 2013

Opening Reception

Saturday, April 13, 1 - 5 pm

Presented in conjunction with Images Festival



fog vortex

Inspired by the 12 vile vortices as coined by Ivan T. Sanderson in his 1972 article “The Twelve Devil’s Graveyards Around the World,” *fog vortex* documents an imagined rift in the landscape where time and space fold in upon themselves. Believed to be sites plagued by magnetic anomalies and other unexplained phenomena, the 12 vile vortices roughly resemble triangles — the most famous being the Bermuda Triangle and the Dragon’s Triangle, or Devil’s Sea, near Japan. The vortices are distributed equidistant around the globe, with five located on a latitude near the Tropic of Capricorn, five near the Tropic of Cancer and one each at the North and South Poles. Together they form the vertices of an icosahedron. A mixed media piece consisting of multiple projections, the work hints at these geographic anomalies and seeks to place viewers literally inside one of these 12 vortices.

Bio: Christina Battle

Originally from Edmonton, Alberta (Canada), Christina holds a B.Sc. in Environmental Biology from the University of Alberta and an MFA from the San Francisco Art Institute. Her film, video and installation works are often inspired by the role of non-official archives, our notions of evidence and explore themes of history and counter-memory, political mythology and environmental catastrophe. www.cbattle.com

Supported by the Canada Council for the Arts, The Ontario Arts Council and the Toronto Arts Council, her artworks have exhibited internationally in festivals and galleries including: The Images Festival (Toronto), The London Film Festival (London, England); The Toronto International Film Festival (wavelengths); the Festival du Nouveau Cinema (Montreal); The International Film Festival Rotterdam (The Netherlands); the Jihlava Documentary Festival (Czech Republic); the 2006 Whitney Biennial: “Day for Night” (New York); YYY Artists’ Outlet (Toronto); Mount Saint Vincent Art Gallery (Halifax, NS); Espace Virtuel (Chicoutimi QC); White Box (New York); Deluge Contemporary Art (Victoria, BC), The Foreman Art Gallery (Sherbrooke, QC); MCA Denver; the Aspen Art Museum; and the Ryerson Image Centre (Toronto).

WARC Gallery gratefully acknowledges the support of our members, volunteers and the following funders:



Canada Council
for the Arts

Conseil des arts
du Canada



Vile Vortices

Vile Vortices is a term referring to twelve geographic areas that are alleged by Ivan Sanderson to have been the sites of mysterious disappearances. He identified them in a 1972 article "The Twelve Devil's Graveyards Around the World", published in *Saga* magazine.

The vortices

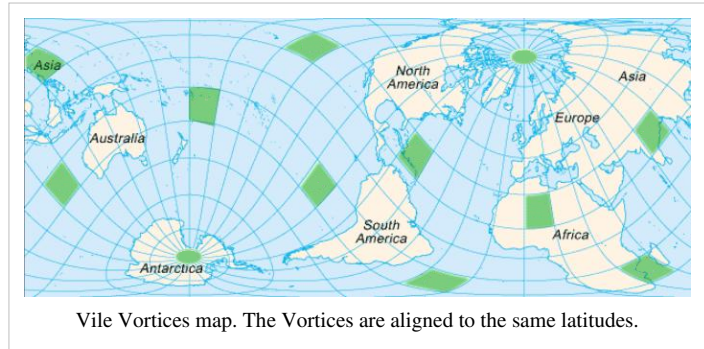
Sanderson asserts that twelve "vortices" are situated along particular lines of latitude.

The best known of the so-called "vortices" is the Bermuda Triangle. Others include Algerian Megaliths to the south of Timbuktu, the Indus Valley in Pakistan, especially the city of Mohenjo Daro, Hamakulia Volcano in Hawaii, the "Devil's Sea" near Japan and the South

Atlantic Anomaly. Five of the vortices are on the same latitude to the south of the equator; five are on the same latitude to the north. The other two are the north and south poles.

The idea has been taken up by other fringe writers, who have argued that the vortices are linked to "subtle matter energy", "ley lines", or "electro-magnetic aberration."^[1]

Paul Begg, in a series of articles for *The Unexplained* magazine, criticized the methodology of writers on the subject of unexplained disappearances. He checked original records of the alleged incidents. Often, he found, the ships which were claimed to have 'mysteriously disappeared' had a mundane reason for their loss (see for instance Raifuku Maru). Some were lost in storms, although the vortex writers would claim that the weather was fine at the time. In other cases, locations of losses were changed to fit the location of the vortex. Sometimes no record of the ship even existing in the first place was found.^[2]



Vile Vortices map. The Vortices are aligned to the same latitudes.

References

[1] David Hatcher Childress, *Anti-Gravity and the World Grid*, Adventures Unlimited Press, 1987, p.38.

[2] Begg, Paul. "Tales from the Bermuda Triangle" and succeeding articles, reprinted in *Out of This World: Mysteries of Mind, Space and Time* (Caxton, 1989), pp 8–22.

Further reading

- Berlitz, Charles. *The Bermuda Triangle*. Doubleday, 1974.
- Hitching, Francis. *The World Atlas of Mysteries*. Pan, 1978, pp 56–7, 243.
- Kusche, Lawrence David. *The Bermuda Triangle Mystery—Solved*. Harper & Row, 1975.
- Quasar, Gian. *Into the Bermuda Triangle*. International Marine/Ragged Mountain Press, 2005.

External links

- Deepinfo.com (<http://www.deepinfo.com/WorldGrid.htm>) More information on the Vile Vortices - attributes the hypothesis to Ivan Sanderson
 - Interactive Planetary Grid Map (http://users.pandora.be/wouterhagens/biogeometry/detailsgrid_uk.html)
-

Article Sources and Contributors

Vile Vortices *Source:* <https://en.wikipedia.org/w/index.php?oldid=597760825> *Contributors:* Cannibalist, David Eppstein, Dino, Donreed, Dougweller, Earthstories, EdJohnston, Edholden, Eep?, Firien, Flipperinu, Gary2863, Geni, Gilgamesh, Gillyweed, Gurch, Haizum, Hellbus, Hrafn, Ian Pitchford, JMGK, Jeodesic, Journeyman, Kiwipat, Kymara, Luke C, Martial Law, Melonkelon, Michael Hardy, Nohomers48, Paul Barlow, Perfectblue97, PlanetStar, ProfessorPaul, QTxVi4bEMRbrNqOorWBV, Quantim, QueenCake, Reywas92, Samw, Sapphic, Simonm223, Skyler13, Slightsmile, Smalljim, Sophie means wisdom, THB, Tentinator, Wtmitchell, Xaxafrad, 33 anonymous edits

Image Sources, Licenses and Contributors


File:Vile Vortices Map.png *Source:* https://en.wikipedia.org/w/index.php?title=File:Vile_Vortices_Map.png *License:* Public domain *Contributors:* User:Magog the Ogre

License

Creative Commons Attribution-Share Alike 3.0
[//creativecommons.org/licenses/by-sa/3.0/](https://creativecommons.org/licenses/by-sa/3.0/)



- [About](#)
- [Calendar](#)
- [Films Listing](#)
- [Festival Resources](#)
- [Projects](#)
- [Essays](#)
- [Videos](#)
- [Sponsors](#)
- [Donate](#)

Search this website 

[Home](#) » » The Twelve Devil's Graveyards Around the World



Sep25

Tags

Related Posts

Share This



The Twelve Devil's Graveyards Around the World

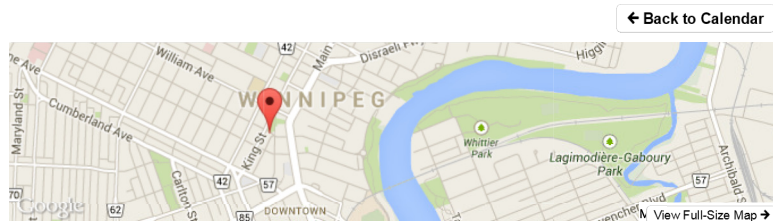
Posted on Sep 25, 2013

When: September 25, 2013 @ 8:30 PM - 10:00 PM

Where: The Black Lodge (WFG Studio), Suite 304
100 Arthur Street
Winnipeg, MB R3B 1H3
Canada

Cost: Free Admission

Tags: [Artist Talk](#) [Christina Battle](#) [installation](#) [Party](#)



Christina Battle | Edmonton/Denver

Mixed Media Installation (HD video, 16mm loop, projected light, archival magazine)

Opening Reception: Wed Sept 25 @ 8:30 PM, featuring DJ Christina Battle!

Showing Daily: Thu Sept 26 & Fri Sept 27 @ 10:30 AM – 5:30 PM, Sat Sept 28 & Sun Sept 29 12 PM – 5 PM

JURY PRIZE: Best Canadian Work

Inspired by the 12 vile vortices as coined by Ivan T. Sanderson in his 1972 article “The Twelve Devil's Graveyards Around the World,” this recent work documents an imagined rift in the landscape where time and space fold in upon themselves. Believed to be sites plagued by magnetic anomalies and other unexplained phenomena, the 12 vile vortices roughly correlate to the shape of triangles (the most famous being the Bermuda Triangle and the Dragon's Triangle (Devil's Sea)). The vortices are distributed equidistant around the globe with five located on a latitude near the Tropic of Capricorn, five near the Tropic of Cancer, and one each at either of the Poles. Together they form the vertices of an icosahedron. A mixed media piece consisting of multiple projections, The Twelve Devil's Graveyards Around the World hints at these geographic anomalies and seeks to place viewers literally inside one of these twelve vortices.

Originally from Edmonton, Alberta (Canada), Christina's film, video and installation works are often inspired by the role of non-official archives, our notions of evidence and explore themes of history and counter-memory, political mythology and environmental catastrophe. She has exhibited internationally in festivals and galleries including: The Images Festival (Toronto), The London Film Festival (UK), The International Film Festival Rotterdam (The Netherlands), YYY Artists' Outlet (Toronto), White Box (New York), The Foreman Art Gallery at Bishops University (Sherbrooke, QC), MCA Denver, The Aspen Art Museum and in the Whitney Biennial, Day for Night (New York, 2006).

Presented in partnership with Video Pool Media Arts Centre

VIDEO POOL
media arts centre

Festival Events

[View Calendar →](#)

Countdown

weeks **00** days **00** [serve](#) a tax
 hours **00** minutes **00** seconds **00**

10 Vile Vortices Around The World

from [DeepInfo](#) Website

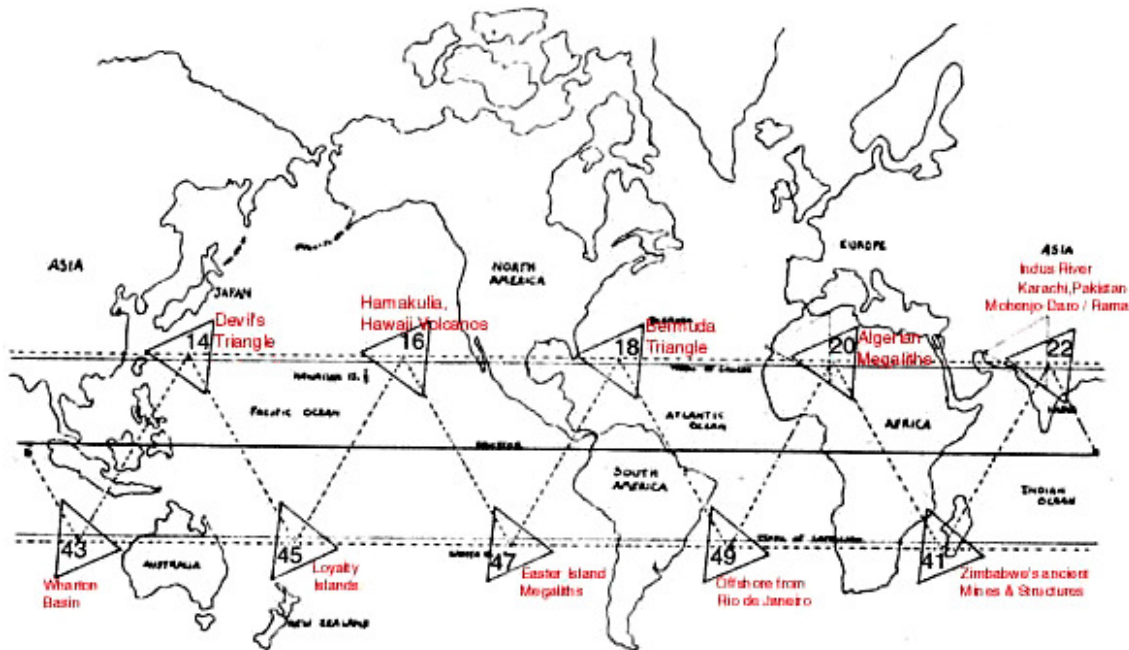


Figure 1:

Vile Vortices Overview - from Ivan Sanderson's 1972 article in *Saga* magazine,
"The Twelve Devil's Graveyards Around the World"
plotted ship and plane disappearances worldwide, focusing attention on 12 areas.


Is the earth a gigantic crystal that resonates at 7 Hz with harmonic focal points at specific equidistant points?

One of the best summaries is "[Anti-Gravity and the World Grid](#)" by **David Childress**.

The [Bermuda Triangle & Japan's Devil's Sea](#) are considered anomalies, where unexplained phenomena occur, such as disappearing ships & planes, & radios & compasses that stop working.

Why are ancient Megaliths placed at specific equidistant points, such as [Mohenjo-Daro](#), [Cairo](#), [Peru](#), [Easter Island](#), Zimbabwe, and Borneo, to name a few. Why are *Positive Energy Vortices*, such as in the Himalayas, Sedona (AZ), & the Incan culture situated where they are?

If the Earth is mapped out as a *icosahedron* (or *dodecahedron*) Grid, these are all equidistant geometric points (Vortices) of intersecting (**Ley**) lines. Note that the *Vortices appear to originate from deep beneath the Earth's Crust*, so they may be focused by underground water or mineral deposits to vary slightly from the exact dead center, sometimes with multiple surface areas of manifestation.



Planetary Grid System

1	EGYPT	31.72°N	31.20°E	22	OSMALIA BASIN	0°	49.20°E	43	PHANTOM BASIN	26.57°S
2	WESTERN RUSSIA	52.62°N	31.20°E	23	OCRAGOS ARCHIPELAGO	10.81°N	47.20°E	44	SOUTE AUSTRALIA	31.72°S
3	CENTRAL USSR	54.24°N	47.20°E	24	OCKTLOW PLAIN (Sri Lanka)	0°	55.20°E	45	LOFALTY ISLANDS	26.57°S
4	LAKH PATRAL	55.62°N	103.20°E	25	OCCLF OF THAILAND	10.81°N	103.20°E	46	SOUTE PACIFIC	31.72°S
5	SEA OF OKHOTSE	56.24°N	139.20°E	26	OSULAWESI	0°	131.20°E	47	EASTEN ISLAND	26.57°S
6	OKERING SEA (Aleutian Islands)	52.62°N	175.20°E	27	GULF OF CARPENTARIA	10.81°S	139.20°E	48	CHADCA PLATE	31.72°S
7	GULF OF ALASKA	58.24°N	149.80°W	28	OSOLOMON ISLANDS	0°	157.20°E	49	RIO DE JANEIRO	26.57°S
8	ALBERTA	55.62°N	112.80°W	29	OSARREBALL ISLANDS	10.81°N	175.20°E	50	ATLANTIC RIDGE	31.72°S
9	BRIDGON'S BAY	58.24°N	78.40°W	30	OSROKEX ISLANDS	0°	166.80°W	51	ATLANTIC-INDIAN OCEAN BASIN	58.24°S
10	NORTH ATLANTIC	55.62°N	40.80°W	31	CAROLINE ISLANDS	10.81°S	149.80°W	52	OSDONALD ISLAND (Indian Ocean)	52.62°S
11	SCOTLAND (Finchona)	58.24°N	4.80°W	32	OSWID-SOUTE PACIFIC	0°	130.80°W	53	SOUTE INDIAN BASIN	58.24°S
12	KARACHEE (Pakistan, Indus River)	26.57°N	67.20°E	33	CLIFFERTON ISLANDS	10.81°N	112.80°W	54	KARANGOO FRACTURE	52.62°S
13	ORIMATATAN	31.72°N	103.20°E	34	OSGLAFAGOS ISLANDS	0°	94.80°W	55	OSBERALD BASIN	58.24°S
14	IWO JIMA (Japan)	26.57°N	139.20°E	35	OPERS	10.81°S	78.80°W	56	OSDINTSEY FRACTURE	52.62°S
15	MIDWAY ISLAND	31.72°N	175.20°E	36	OSAMAZON	0°	56.80°W	57	OSALATRONO CONDILLERA	58.24°S
16	KARAI	26.57°N	149.80°W	37	OSOTANA BASIN	10.81°N	40.80°W	58	SOUTE AMERICAN TIP	52.62°S
17	ORAJA CALIFORNIA	31.72°N	112.80°W	38	OSONANCE GAP	0°	22.80°W	59	OSASTY SCOTIA BASIN	58.24°S
18	KARAKAS	26.57°N	78.80°W	39	OSASCENSE ISLAND	10.81°S	4.80°W	60	SOUTE ATLANTIC RIDGE	52.62°S
19	OSWID-ATLANTIC NORTH	31.72°N	40.80°W	40	OSANON	0°	13.20°E	61	OSNORTE POLE	90.00°N
20	OSALGERIA	26.57°N	4.80°E	41	OSOUTH AFRICA	26.57°S	31.20°E	62	OSNORTE POLE	90.00°S
21	OSUDAN	19.81°N	31.20°E	42	OSINDIAN OCEAN RIDGE	31.72°S	47.20°E			

The Planetary Grid System shown on the reverse side was inspired by an original article by Christopher Bird "Planetary Grid," published in *New Age Journal* #5, May 1975, pp. 36-41. The hexakis icosahedron grid, coordinate calculations, and point classification system are the original research of Bethe Hagens and Will S. Becker. These materials are distributed with permission of the authors by Conservative Technology Intl. in cooperation with Governors State University, Division of Intercultural Studies, University Park, Illinois: 60466 312/534-5000 x2455. This map may be reproduced if they are distributed without charge and if acknowledgement is given to Governors State University (address included) and Mr. Bird.

The highest energy areas seem to center near the 31.7 degree (Positive) or 25 degree (Negative) parallels - North and South:

There are 5 areas of the Northern Hemisphere near 25 North that may be doors to other dimensions, often called "Vile Vortices" (Vile may be too strong a term):

- Bermuda Triangle (planes & ships disappear in green fog)
- Algerian Megalithic Ruins (South of Timbuktu)
- Karachi (Pakistan) [site of Mohenjo Daro - Rama culture, the ancient origins of Hindu culture]
- Devil's Sea Triangle (near Iwo Jima, Japan) (planes & ships disappear - Japan officially calls dangerous)
- Hamakulia, S.E. Hawaii (heaviest volcanic activity) - actually, the focal point is in the ocean, more to the SE of Hawaii. It is in the Ocean, where some ships and planes have disappeared in the past.

There are 5 areas of the Northern Hemisphere near 31.7 North that are Positive healing Energy Vortices:


- Between Sedona, AZ & Sonora, Mexico (31.7N 112.8W) - Hopi & Yaqui Indian, Hohokom waterworks, Sedona Healing Vortex (& magnetic anomalies at Torreon, Mexico?)
- The calculated Vortex Focus is near the Papago Indian Reservation, W of Tucson, AZ, S of Pisinimo/W. of Cowlic/Vamori/Little Tucson
- According to Ken Eagle Feather, in "A Toltec Path" p.11, [Castenada's Books on Don Juan](#) (Matus) were centered here (mid-Atlantic, Atlantis per Edgar Cayce - "the position ... Atlantis occupied is between the Gulf of Mexico ... and the Mediterranean")
- Egypt - Pyramids (focus Energy)
- Himalayas, N.E. of Lhasa (Tibet) - Center for Tibetan Enlightenment - also, not far from Xi'an Pyramids in China. Home of the Panda and ancient irrigation systems and Midway Island

Further North, near 50 to 55 North, are some well known Vortices:

- Findhorn, Scotland: Key Celtic/Druid Ley Line: Calendish megaliths, Loch Ness, Maes Howe, Ring of Brodgar
- Kiev (Ukraine, Russia) - Key Eastern Orthodox Religious Site
- Buffalo Lake (Alberta Canada), major Indian Medicine Wheels
- Hudson Bay, Canada north Magnetic pole, Ugansk Bay, Eskimo Art, Chubb meteor crater
- Lake Baikal (Northern Mongolia): Meteor Crash? - unique soil, strange plant & animal genetic changes

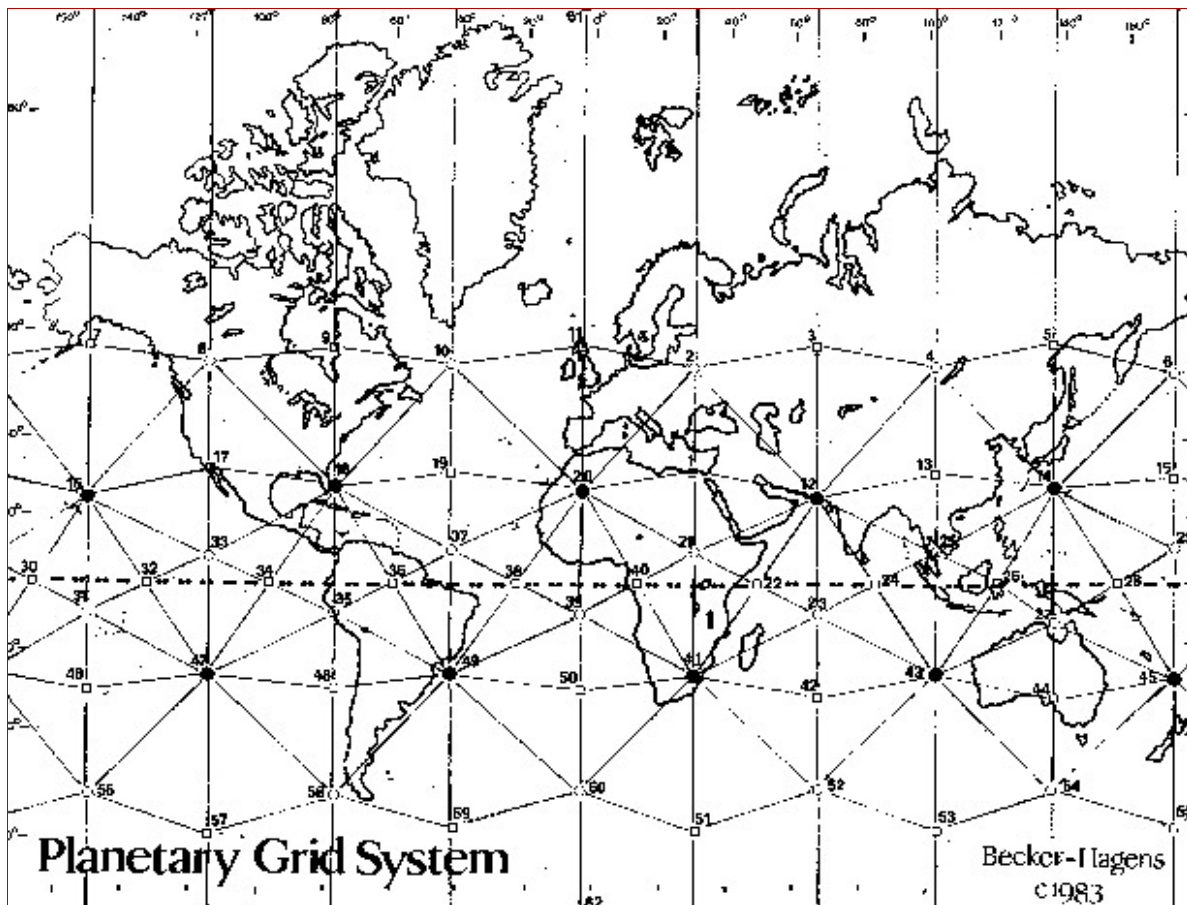
In the southern Hemisphere, there are also 5+5 areas, near 25 & 30 South, (most are in less-traveled ocean areas), some of which are the:

- Megalithic structures at Sarawak (Borneo)
- Nan Madol (Pohnpei Island, Micronesia)
- Incan Culture in South America
- Easter Island - Megalithic Statues, many of evil Cthulhu - culture degraded to cannibalism, then enslaved
- Gabon (West Africa) [alleged [natural Atomic Reactor 1.7million yrs ago](#)] / Zimbabwe Megaliths



List of Numbered Places

Numbered List of Vortices on World Grid Map from Becker-Hagens



Key to symbols in Tables Below:

- (yang-hot [vile])
- (yin-cool)
- = (balanced)
- r (radiation)
- d (diamond)

Northern 25-30 degree parallel:

● 16. N.E. of Hawaiian islands; d
= 17. Hopi -between Sedona (AZ) & Four Corners, Hohokom waterworks; r, [wheel observed in Gemini photos]
● 18. Bermuda triangle - Bimini atoll, Bahamas [wheel observed in Gemini photos], d
= 19. Atlantis Fracture in Mid-Atlantic
● 20. Algerian megalithic ruins, Ahaggar ancient cave art; w, d, fault line to Pakistan, #12; birds over winter
= 1. Great Pyramid at Giza, Egypt; Mysteries, rites, Energy, Egyptian Book of the Dead; r
● 12. Karachi, Pakistan; Indus Valley, ancient Mohenjo Daro culture; d, birds over winter
= 13. Ancient Du Jiang irrigation, home of panda [Between Lhasa (Tibet-Himalayas) & Xi'an China Pyramids]
● 14. Japan's Devils's Sea- between Iwo Jima and Marcus Island, seismic activity, Ships & Planes Disappear
= 15. Midway Island

Southern 25-30 degree parallel:

= 46. Undifferentiated south pacific ocean
--


47. Easter Island megaliths; d
= 48. Argentine Tafi megaliths
49. East of Rio de Janeiro; d
= 50. Atlantic Ridge
41. L'uyengo on Usutu River in Swaziland, Great Zimbabwe, site of earliest pre-humans; d, r, birds over winter
= 42. Intersection of Mid-Indian and Southwest Indian Ridges
43. Wharton Basin (Deep Ocean) d
= 44. South Australia aboriginal land; Marilinga atomic test site, Wilpena Pound huge meteor impact site
45. ??? Peruvian megaliths, UFO sightings; d

Northern 50-55 degree parallel:

= 7. Gulf of Alaska, Exxon Valdez oil spill
8. Buffalo Lake, Alberta, Canada; major concentration of medicine wheels
= 9. Hudson Bay, north magnetic pole; Ugansk Bay, Eskimo art complex, Chubb meteor crater
10. Mid-atlantic underwater ridge to 37
= 11. Scotland; northern British Isles, Maes Howe, Ring of Brodger, Callenish megaliths; Loch Ness
2. Kiev (Ukraine, Russia) - Eastern Orthodox religious Site - soil composition1
= 3. Tyumen oil find
4. Lake Baikal, N. Mongolia; unique 3/4 of plants, animals & soil (1000 species), megaliths (Meteor Crater?)
= 5. Sea of Okhotsk; major Soviet defense research site
6. Amchita Island, Aleutian Islands, Bering Sea

Equator:

= 30. Phoenix Islands; Nova Canton trough; equator
31. Society Island; Caroline Islands, ecliptic crosses here
= 32. Mid south Pacific; equator
33. Clipperton Islands
= 34. Galapagos Islands; junction of Cocos and Carnegie ridges; equator
35. Lima, Peru; Lake Punrrun in coastal highlands; boundary of Nazca plate, ice stones, ancient Incan capital
= 36. Amazonian ruins, Yanomomo homelands; equator
37. Guiana Basin, Vema Fracture
= 38. Romanche Fracture; equator
39. Ascension Island
= 40. Gabon, west Africa; spontaneous U-235 atomic explosion 1 million years ago; equator
21. Zimbabwe, Africa; Sudan, ancient Kush, recent locust plague, near Khartoum, ecliptic crosses here & #31
= 22. Somalia Basin, equator
23. Chagos archipelago
= 24. Equator
25. Sea of siam, S.E. of Bangkok, cf. Angkor Wat
= 26. Sarawak, Solomon Islands, Borneo megaliths, equator, center of spice trade, Toraja
27. Gulf of Carpentaria, massive gold reserves

= 28. Ponapé, Solomon Islands, equator
 29. Marshall Islands

Ivan Sanderson

The professional biologist who founded the Society for the Investigation of the Unexplained in Columbia, New Jersey, wrote **"The Twelve Devil's Graveyards Around the World"** for Saga magazine in 1972, plotted ship and plane disappearances worldwide, focusing attention on 12 areas. Reprinted in Paradox, by Nicholas R. Nelson, Dorrance & Co., Ardmore, Penn. 1980.

"... with several associates, he set out to 'pattern the mysteries' by taking full advantage of modern communication technology and statistical data analysis. His success was startling. "The Twelve Devil's Graveyards Around the World," plotted ship and plane disappearances worldwide, focusing attention on 12 areas, equally spaced over the globe, in which magnetic anomalies and other energy aberrations were linked to a full spectrum of strange physical phenomena.

Highest on Sanderson's statistical priority list was a lozenge-shaped area east of Miami, in the Bahamas, on the western tip of the infamous Bermuda Triangle. This area's "high profile" of strange events, Sanderson concluded, was mostly due to the enormous flow of air/ sea traffic in the area. Other zones of anomaly, though less familiar, were equally rich in disappearances and space-time shift occurrences. ...

Another area of continuing disappearances and mysterious time-warps is the Devil's Sea located east of Japan between Iwo Jima and Marcus Island. Here events have become so sinister that the Japanese government has officially designated the area a danger zone. Sanderson theorized that the tremendous hot and cold currents crossing his most active zones might create the electromagnetic gymnastics affecting instruments and vehicles. His theory is now being balanced against several."

Devil's Sea Triangle

Bermuda Triangle & Devil's Sea

Another area of continuing disappearances and mysterious time-warps is the Devil's Sea located east of Japan between Iwo Jima and Marcus Island. Here events have become so sinister that the Japanese government has officially designated the area a danger zone. Sanderson theorized that the tremendous hot and cold currents crossing his most active zones might create the electromagnetic gymnastics affecting instruments and vehicles. His theory is now being balanced against several."

-- from *Anti-Gravity*, page 35

The ten regions, says Sanderson, are symmetrically situated around the globe, five above, and five below at equal distances from the equator. Had the American investigator thought to add two more points, at the north and south poles, say the Russians, his scheme would have precisely coincided with the model which they have adopted."

-- *Planetary Grid*, Chris Bird, *New Age Journal* May 1975

Details on "Vile Vortices"

(not really "Vile", but strong)

Bermuda Triangle (26.6N/76.8W):

An Impartial Geography link tells us that weather disturbances are common here: it is known for the sudden nature of its storms (Whiteouts & strong winds in seconds). Most of the Ocean Bed below is shallow, but some areas, like north of Puerto Rico, are considered the deepest part of the Atlantic. An "Anti-Current" below the Gulf Current complicate matters. Magnetic North is the same as True North here

These anomalies alone would be sufficient to sink ships from sudden storms. Most Hurricanes for that hemispheric area originate in the Bermuda Triangle

In addition, ships and planes have reported periodic disturbances that made compasses, radios, and even instrument panels fail to function

Edgar Cayce stated that a gigantic Magic Crystal was embedded in the Bermuda Triangle

Compare these anomalies with the almost identical ones in the Devil's Sea Triangle, SE of Japan. Both areas are not really a triangle, but a blob shaped area pitched at an angle of 25 degrees SW to N

Some claim similar situations in the western Mediterranean, NE of Hawaii, SE of Argentina, the Tasman Sea off Australia, the east Indian Ocean, SW of Australia

Hawaii (26.57N/148.8W):

The Vortex Center is actually in the Ocean, N.E. of Hawaii
Ship and Plane disappearances have been alleged here
The Hawaii Volcano at Hamakulia is said to have mysterious energy

SE of Rio de Janeiro: (26.6S/40.8W)

Easter Island (26.6N/112.8W):

"Hints of the old, hideous shadow that philosophers never dared mention, the thing symbolized in the [Easter Island colossi](#) -- the secret that has come down from the days of [Cthulhu](#)"

Karachi, Pakistan (26.6N/67.2E):

Near the ancient sites of [Mohenjo-Daro](#) and Harappa, the source of Hindu civilization. The gods Rama and Shiva are the focus here. The big question here is what is a Vile Vortex? It is mainly an energy focus, with potential multi-dimensional portals, and possible focuses on the negative, as on the Hindu god Shiva, the destroyer. If tapped properly, even a Vile Vortex provides Positive Results.

Algeria (26.6N/4.8E):

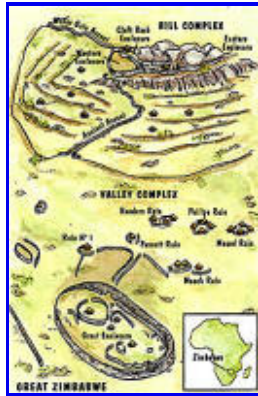
Algerian megalithic monuments and burial grounds at Djebel Mazala Salluste, Ahaggar ancient cave art, etc are major indications of ancient activity here. Additionally, there is a major earthquake fault line to Karachi, Pakistan (see #12), and many birds spend the winter here.

Diamonds deposits underground?

Some connect it to mysterious plane disappearances over the Sahara Desert.

[Zimbabwe](#) (26.57S/31.2E):

Actually, near Swaziland, South Africa. Above Diamond Deposits?



Positive Vortices:

Himalayas/China (31.72N/103.2E) :

Tibet, in the Himalaya mountains, has always been viewed as a focus of meditative energy. However, it is actually West of the Vortex.

The actual vortex is at 32N/103E, Chengtu, China. Just N.E. of it are [the China Pyramids](#) at Xi'an (Sian/Hsian)

Egypt (32N/31E):

The [Sphinx and Pyramids](#) have always been a focus of attention. **Pat Flanagan** has showed that the pyramid shape focuses energy (energizes water, makes wine better, sharpens razors, enhances ESP; maggots leave meat energized in pyramids, because they only eat dead flesh)

Were the pyramids placed here to best focus the vortex energy?

Findhorn, Scotland (58N/4.8W):

Scotland has always been a focus of research on the Celtic Druids and Sacred Geometry. They have focused on the Ley Lines that converge on their area. Sites include the Callendish megaliths, Maes Howe, ring of Brodger, Loch Ness. (58N/4.8W is SW of Inverness)

The Book "*The Magic of Findhorn*", by **Paul Hawen** details "40-poung cabbages, 8-foot delphiniums and roses that bloom in the snow."

Findhorn itself appears to be the actual center of the Vortex. Ley Lines have been mapped by the Celtic Druids from here to England's Stonehenge and Avebury, et al.

Kiev, in Ukraine (of the former Soviet Union)(51.6N/31.2E):

[Kiev](#) has been a major Religious Site for the Eastern Orthodox church. The Vortex is just N. of Kiev, S. of Gomel. (near Chernobyl)

[Hrushiv](#) (S.W. of Vortex) has been the site for 2 Apparitions of Mary (1914 & 1987). The 1987 Apparition was 1 year (to the minute) after the Chernobyl Nuclear Accident

Buffalo Lake, Alberta, Canada (52.6N/112.8W):

[Alberta](#), Canada: Buffalo Lake is considered by Indians to be a major concentration of Medicine

Wheels.

Hudson Bay (58.3N/76.8E):

Hudson Bay, in Canada, is the source of the Magnetic North Pole. The Chubb meteor crater, Ugansk Bay, and an Eskimo Art complex are also present here.

Midway Island (30N/175.2E):

Midway Island is considered a focus of Energy. More to come on this.

Sedona, Arizona may have been the legendary "[Cibola](#)". In 1540 **Francisco Coronado** led an expedition to northern Mexico in search of the legendary *seven cities of Cibola*.

"Seven Cities Of Gold. The experience left a lasting impression and after their return insisted that, "Even the sands were made of gold." ¹

"speculation places them in two likely places; the Four Corners area of Arizona and New Mexico and the now present-day location of the City of Phoenix, The Valley Of The Sun."

"a comet's wrath that may have struck around 1680 AD. In his opinion, what was destroyed was a fabulous, gold-laden Hohokham city filled with mines, workers and fine artists of the precious metal"

"Richard Dannelley, Sedona vortex authority says that a vortex of earth's energy, "Allows power from the dimension of pure energy to leak through into our dimension." ⁷

Vortexes seem to appear at intersections of the earth's grid, or bio-magnetic field of the earth. These intersecting strands of Earth's energy are also known as ley lines. The symbol for a vortex is a cross in a circle. (See diagram B)

Dannelley writes of this symbol,

"The cross is the symbol of the union of cosmic forces, the coming together of the polarities which create the world. A cross may be defined as a Vortex: The intersection of angles. In the practice of geomancy a cross is used to mark a place where the strands of the Web of Life join together, thus forming a Power Spot." ⁸

"Water is also a key element and may play a role in the disbursement of vortexian energies. Underneath the Gobeau Vortex is the largest aquifer in the Southwest; three huge fresh water lakes, Coeur d'Alene and Pend 'Orielle in Idaho and Flathead Lake in Montana are located in the Shalahah Vortex. "

¹. David Hatcher Childress, *Lost Cities Of North & Central America* (Adventures Unlimited Press, Steele, Illinois, 1992) page 298.

⁷. Richard Dannelley, *Sedona Power Spot, Vortex And Medicine Wheel Guide* (R. Dannelley, Sedona, Arizona, 1991) page 22.

Return